

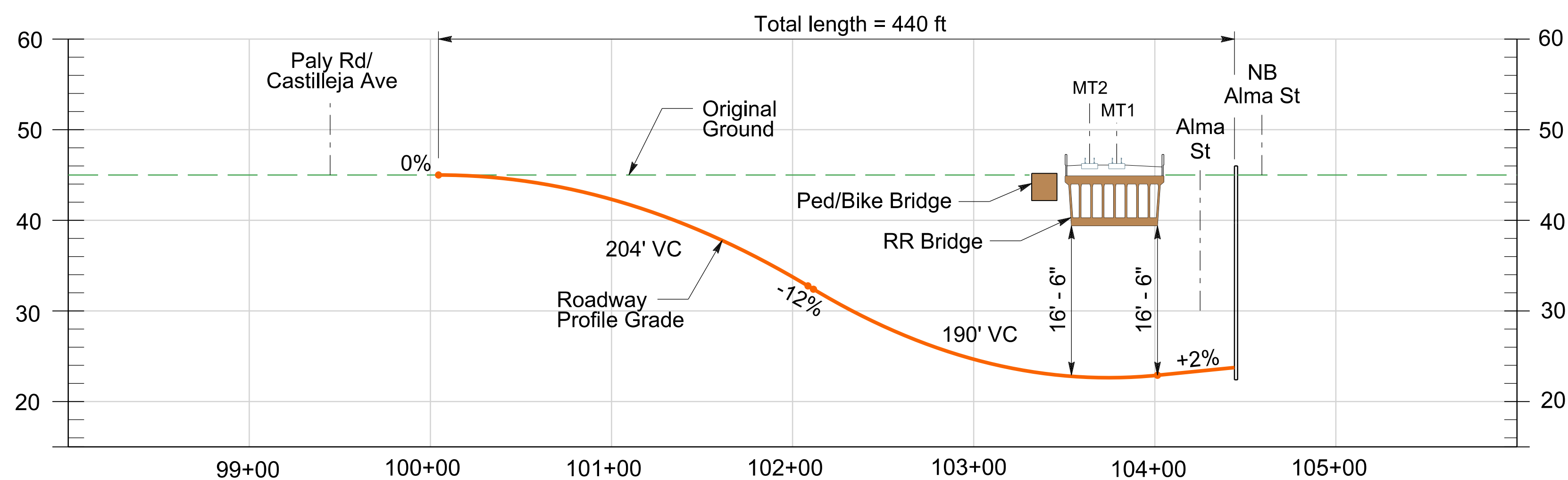
- LEGEND:
- Track
 - Retaining Wall
 - Right-of-Way
 - Roadway Modifications
 - Ped/Bike Ramps & Sidewalks
 - Structure
 - Planting Area
 - Direction of Traffic

Churchill Ave Aerial View (Plan)

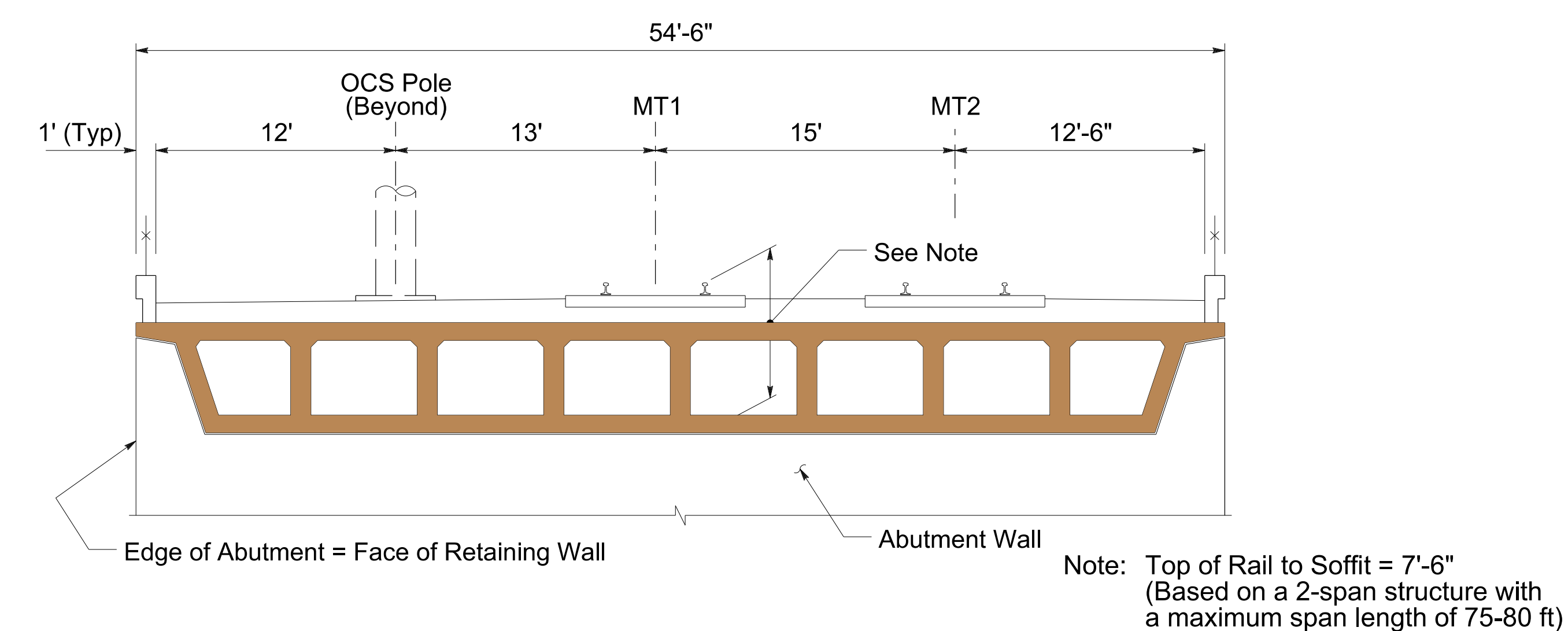
Churchill Underpass Plan & Profile

PRELIMINARY
FOR DISCUSSION PURPOSES ONLY

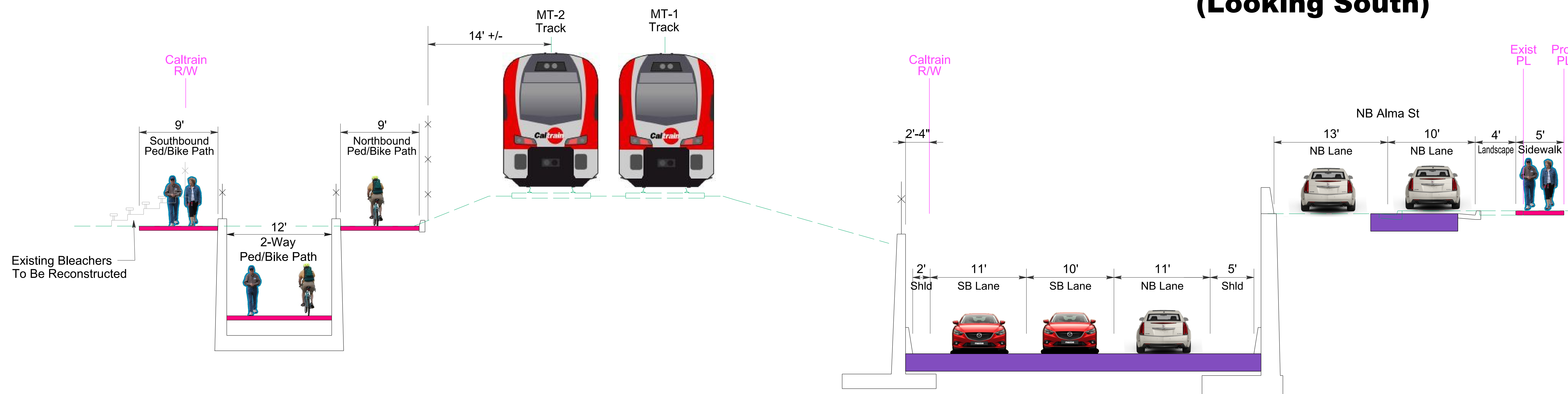




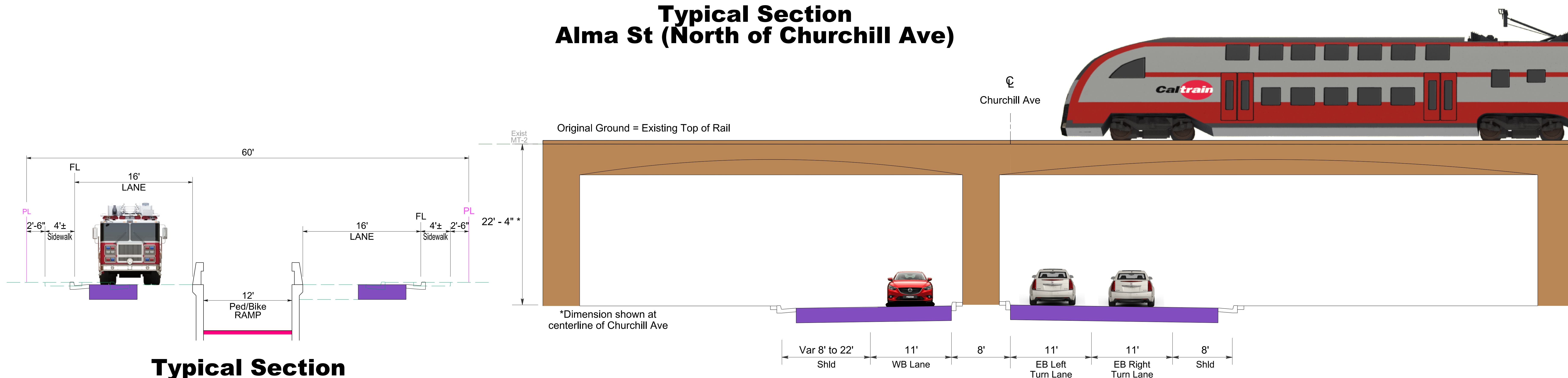
Churchill Ave (Profile)



Bridge Typical Section at Churchill Ave (Looking South)



Typical Section Alma St (North of Churchill Ave)



Typical Section Kellogg Ave or Seale Ave

Typical Section Churchill Ave Underpass

PRELIMINARY
FOR DISCUSSION PURPOSES ONLY

Churchill Ave

Alma St





Churchill Ave

Alma St





Alma St

Churchill Ave

Coleridge Ave





Alma St

VIKINGS

← Churchill Ave

Mariposa Ave








Alma St




Churchill Ave







Alma St











Churchill Ave





Alma St

Kellogg Ave



