







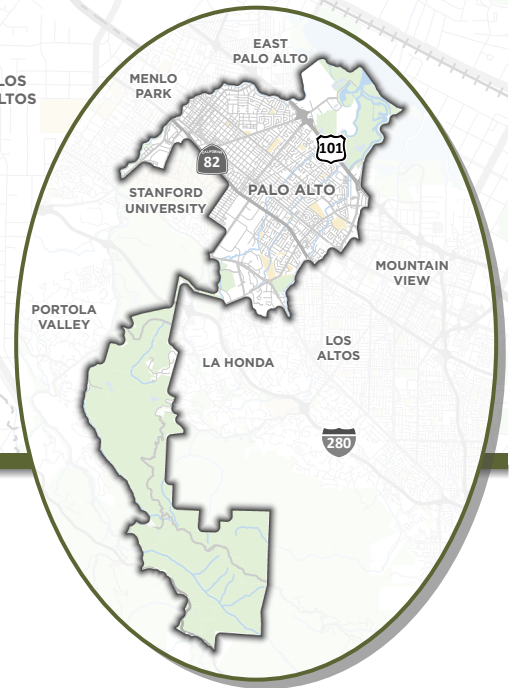


- | | | | |
|--|-------------------|---|------------------|
|  | City of Palo Alto |  | Community Center |
|  | Park/Open Space |  | Library |
|  | School/University |  | Caltrain Stop |
|  | Commercial Center |  | Railroad |



0 1 2
Miles

Data Sources: City of Palo Alto, MTC

Basemap | 2023

