

Intersection Turning Movement Diagram

LEGEND:

- Track
- Retaining Wall
- Right-of-Way
- Roadway Modifications
- Ped/Bike Ramps & Sidewalks
- Structure
- Planting Area
- Direction of Traffic

NOTE:

Additional features at crosswalks, such as HAWK traffic signals and rectangular rapid flashing beacons, to be considered in future phases.

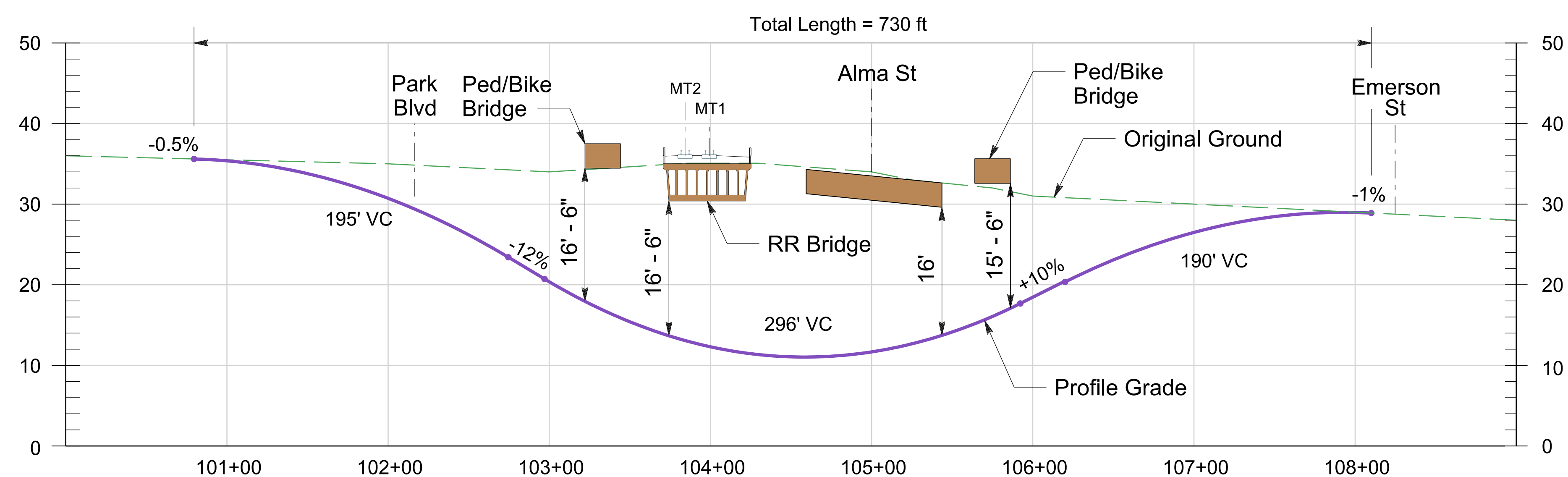
Meadow Drive Aerial View (Plan)

Palo Alto Grade Separation Planning Study Meadow Underpass

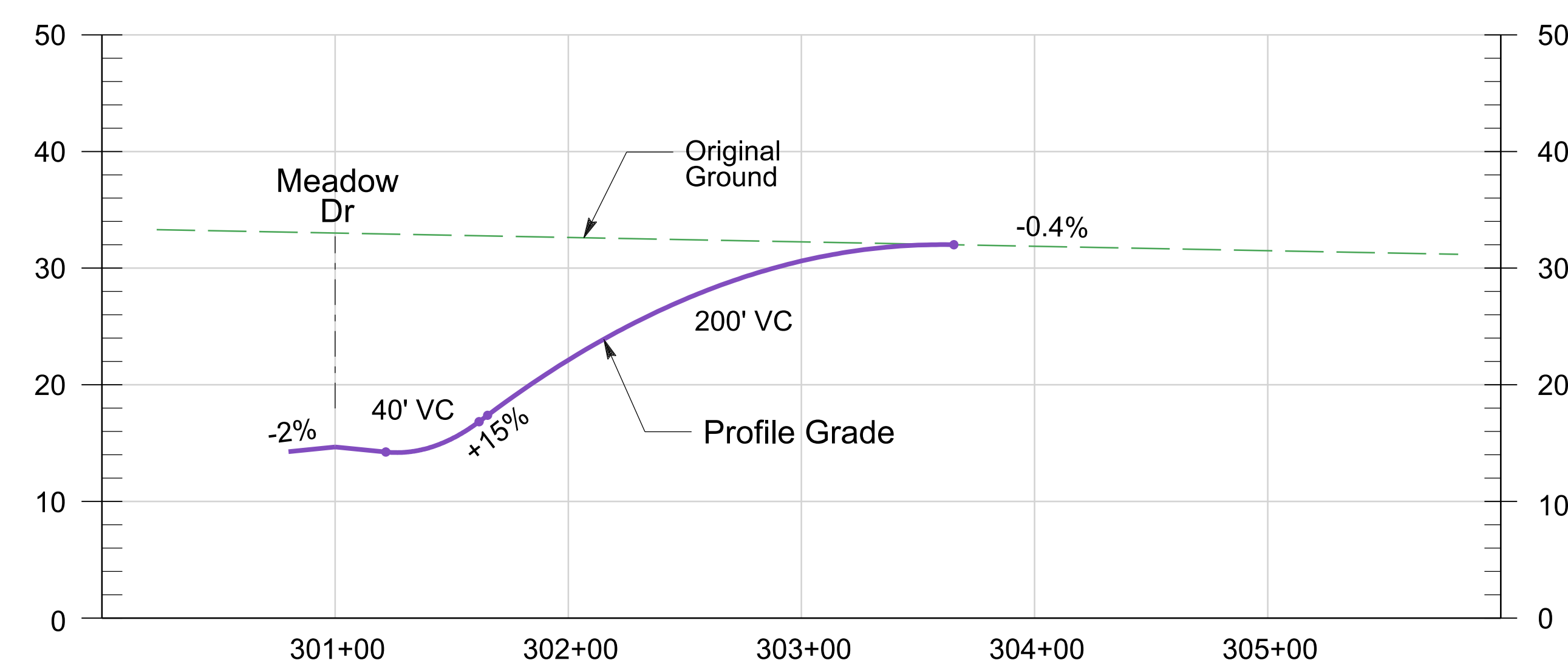
PRELIMINARY
FOR DISCUSSION PURPOSES ONLY



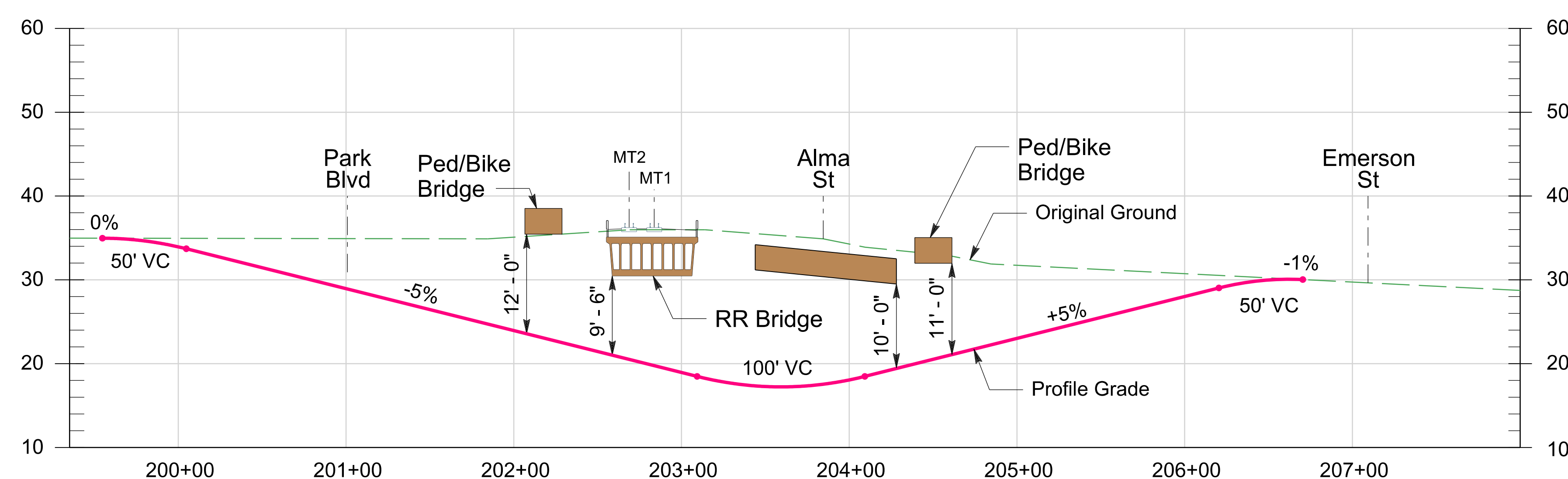
AECOM



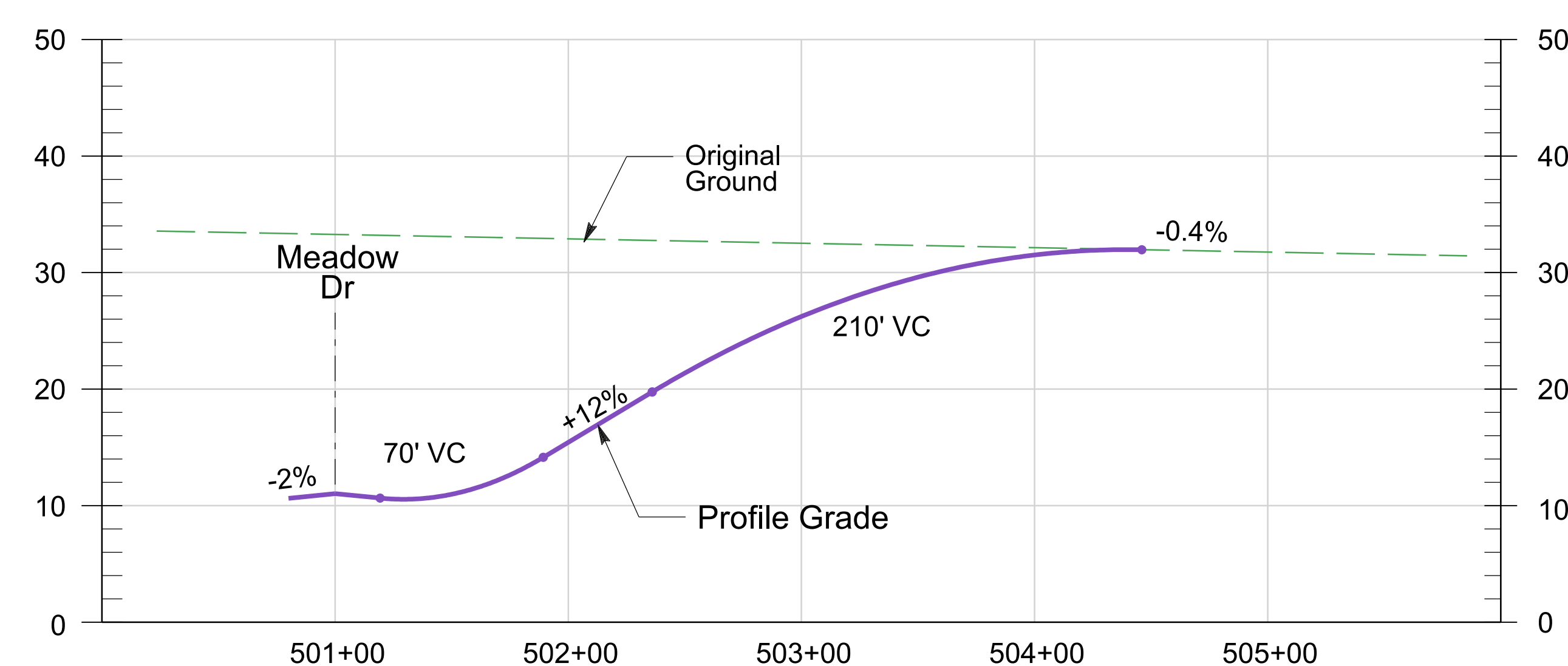
Meadow Dr Profile



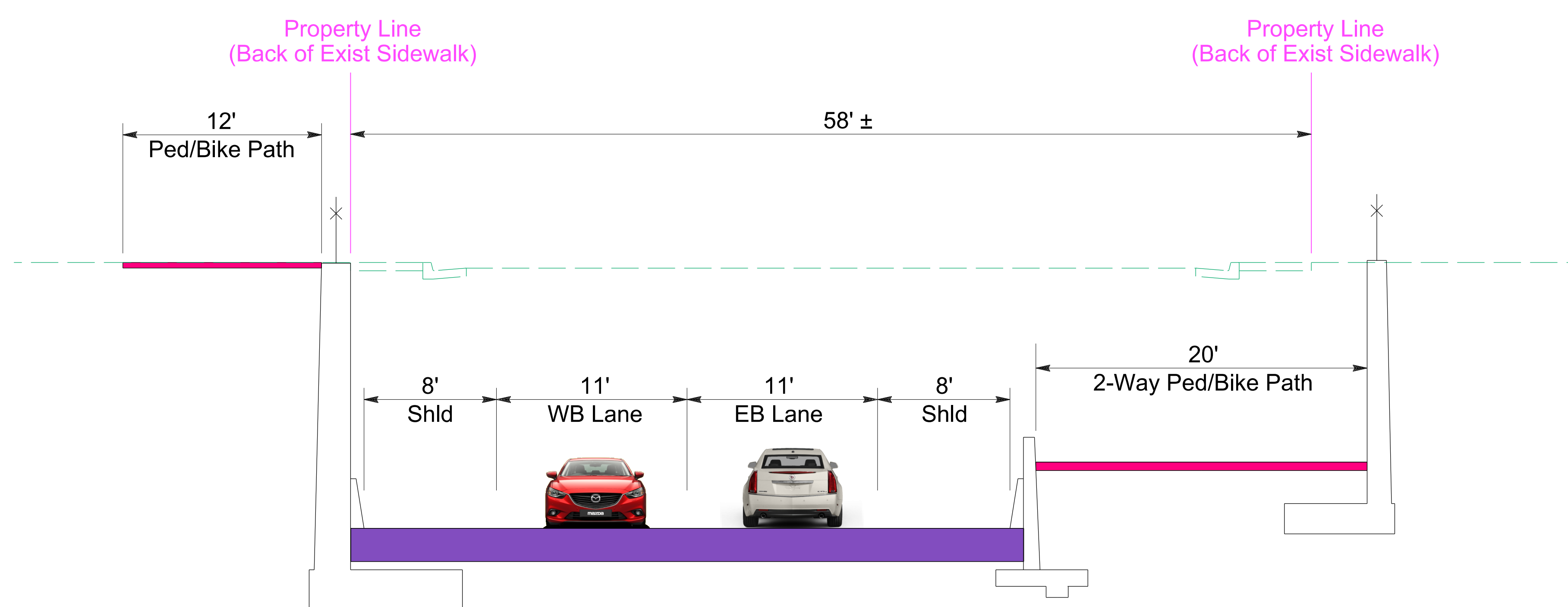
**Ramp Profile
Meadow Dr to NB Alma St**



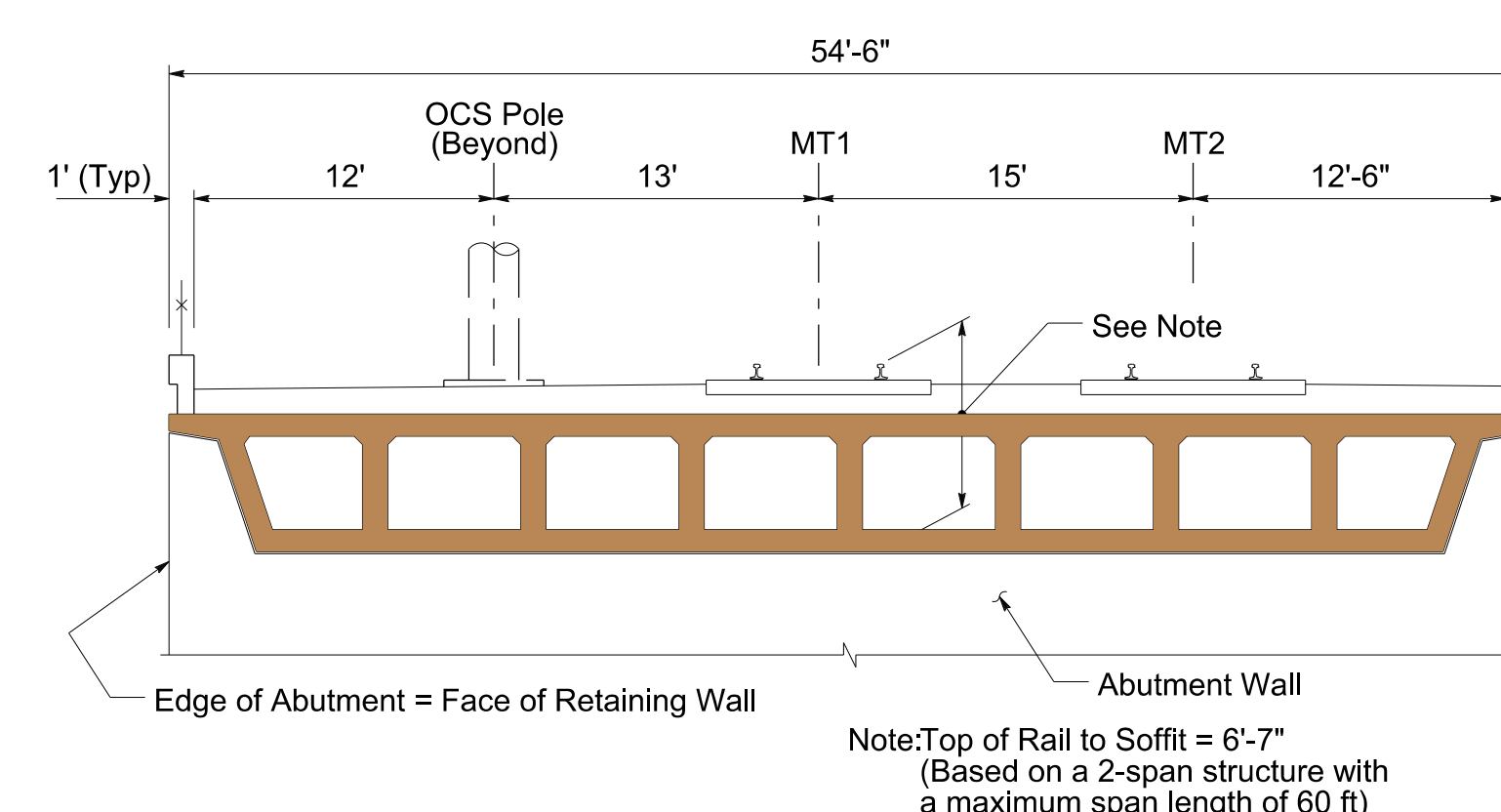
Ped/Bike Profile from Park Blvd to Emerson St



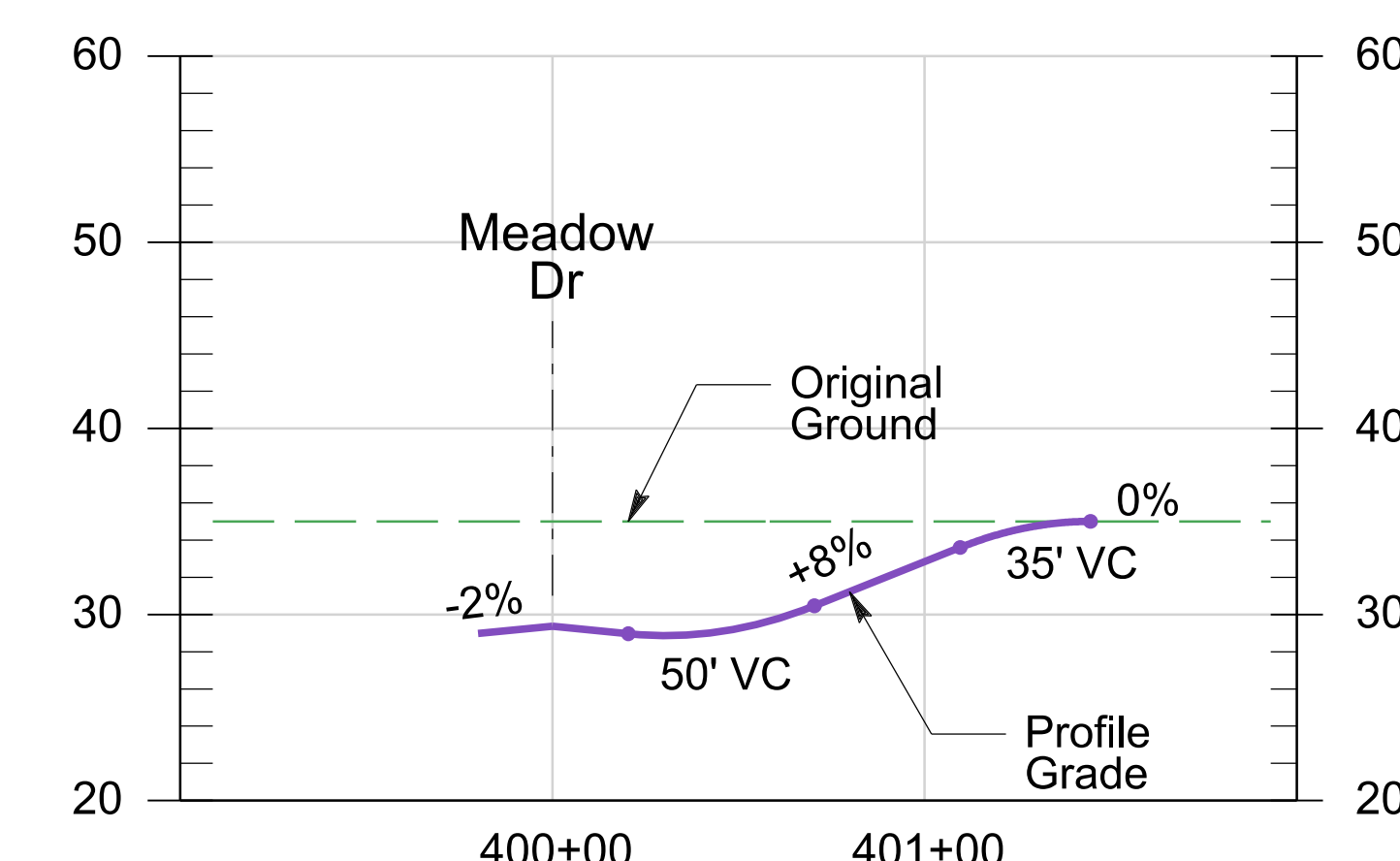
**Ramp Profile
SB Alma St to Meadow Dr**



**Typical Section
Meadow Dr Underpass**



**Bridge Typical Section at Meadow Dr
(Looking South)**



**Park Blvd Profile
(North Side of Meadow Dr)**

PRELIMINARY
FOR DISCUSSION PURPOSES ONLY

**Meadow Dr Underpass
Profiles & Typical Section**



AECOM



Meadow Dr

Alma St



Alma St
NORTH

From SB Alma St

To NB Alma St

Meadow Dr





Alma St

Meadow Dr





Alma St

Meadow Dr

Park Blvd





Alma St
NORTH

15
MPH

From SB Alma St

To NB Alma St

Meadow Dr



Meadow Dr

Alma St





Park Blvd

Meadow Dr





Alma St

Park Blvd

Meadow Dr

STOP

